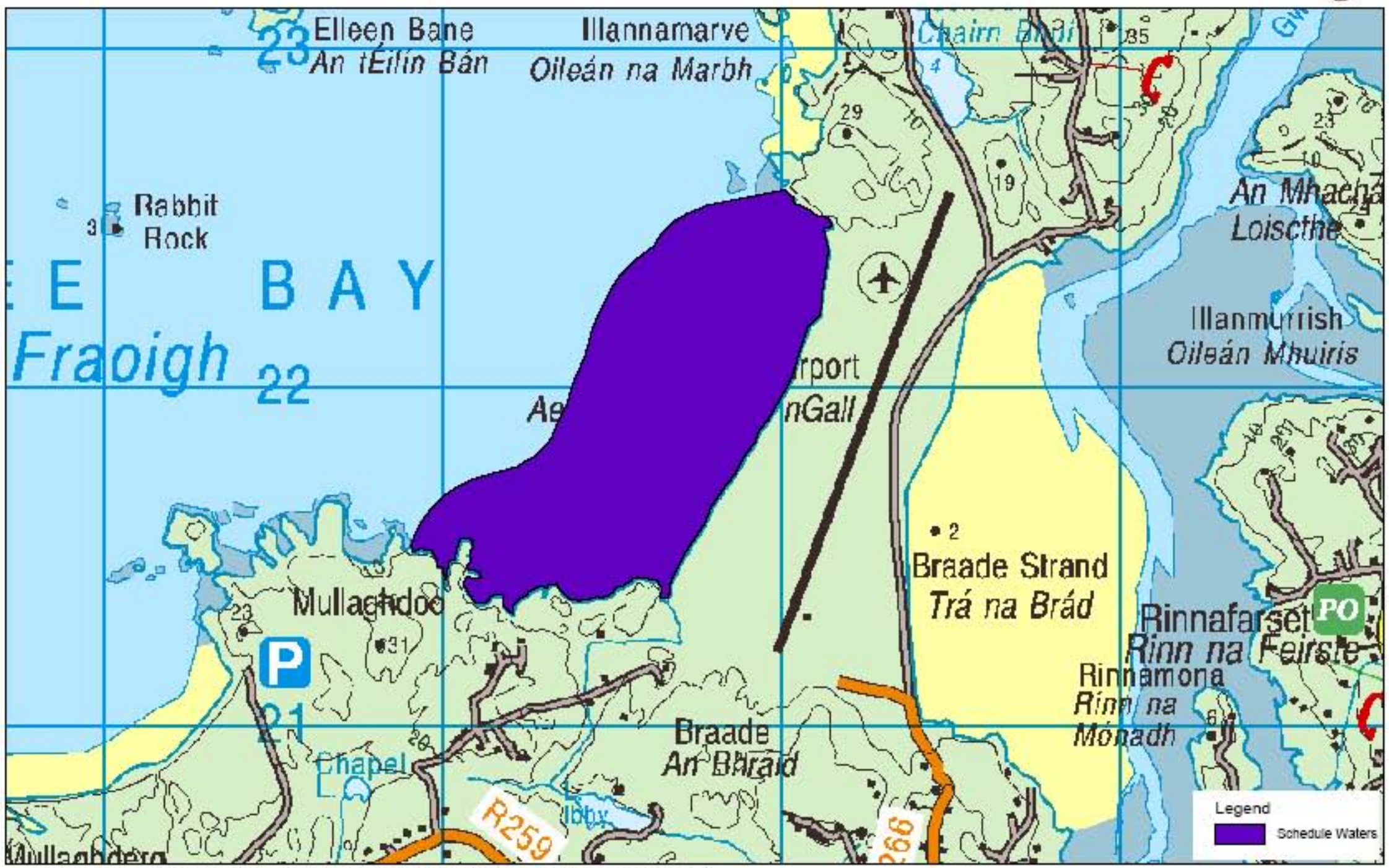




1. Carrickfin

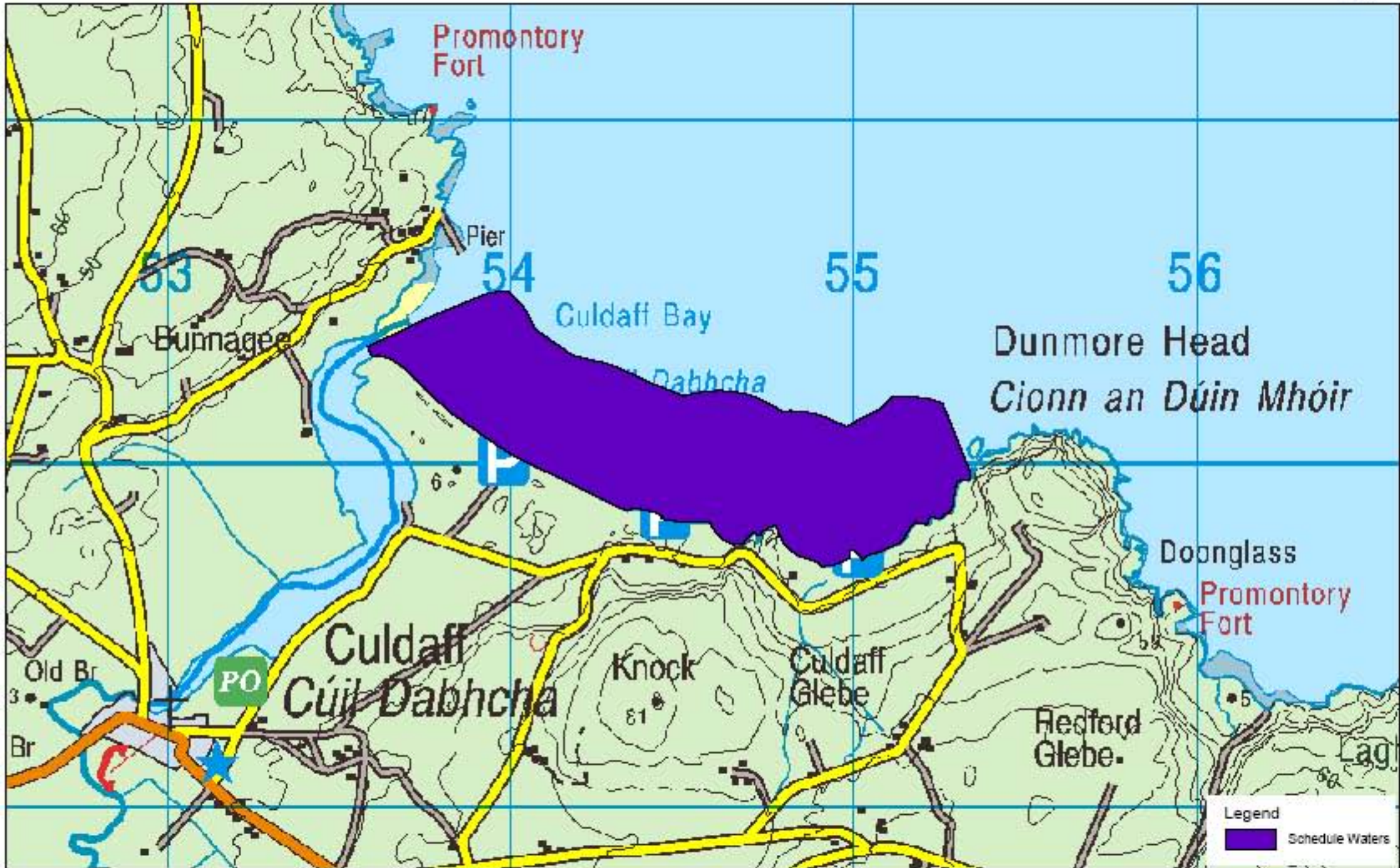


© Ordnance Survey Ireland. All rights reserved. Licence Number 2003/07 CCMA/Donegal County Council
 This map is provided for the purpose of information only and no other use of this map may be made
 without the licence of the copyright holder.





2. Culdaff



© Ordnance Survey Ireland. All rights reserved. Licence Number 2003/07 CCMA/Donegal County Council
 This map is provided for the purpose of information only and no other use of this map may be made
 without the licence of the copyright holder.





3. Killahoey (Dunfanaghy)




4. Murvagh





5. Narin



Legend
 Schedule Waters





6. Stroove, White Bay

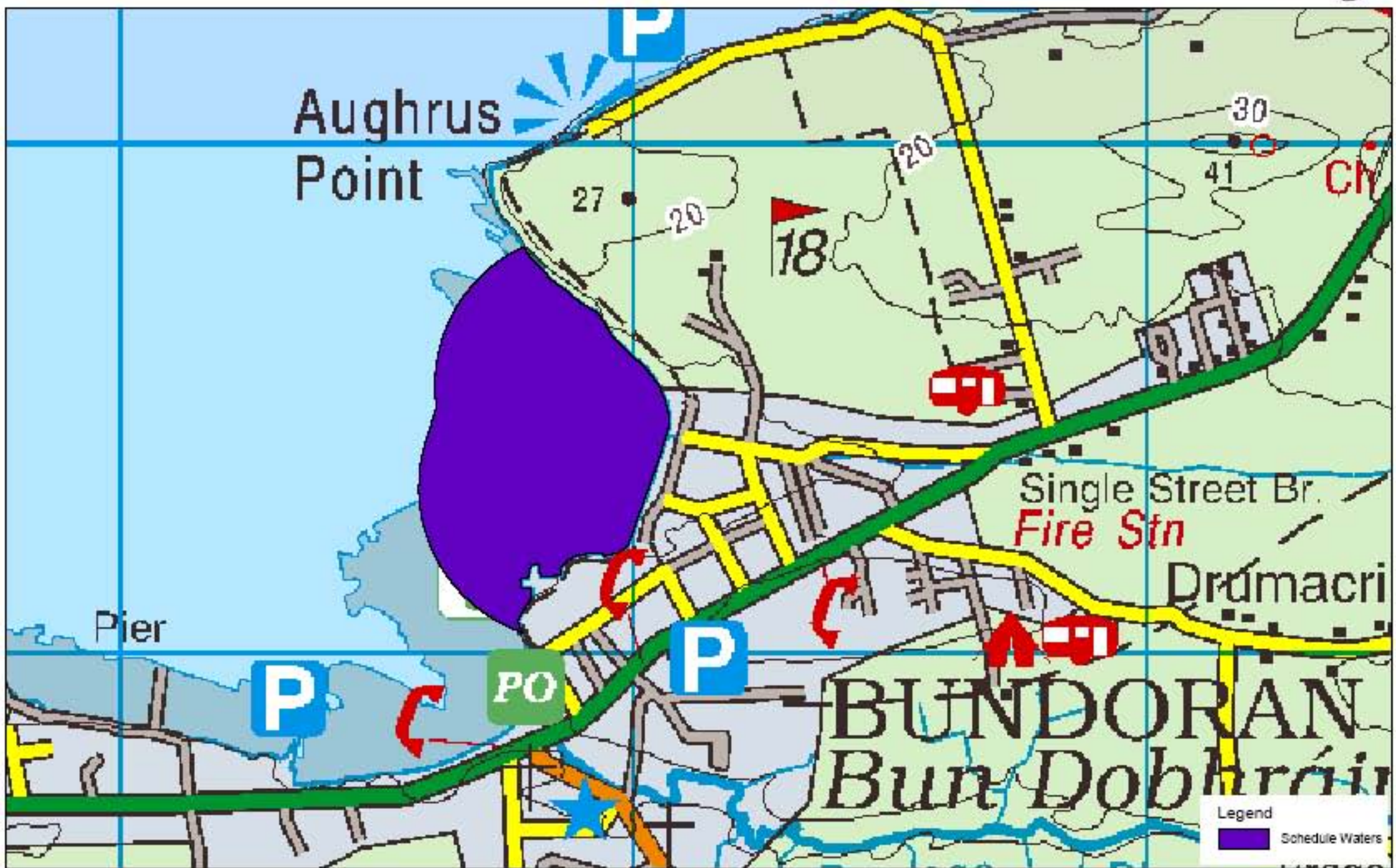


© Ordnance Survey Ireland. All rights reserved. Licence Number 2003/07 CCMA/Donagel County Council
 This map is provided for the purpose of information only and no other use of this map may be made without the licence of the copyright holder.





7. Bundoran

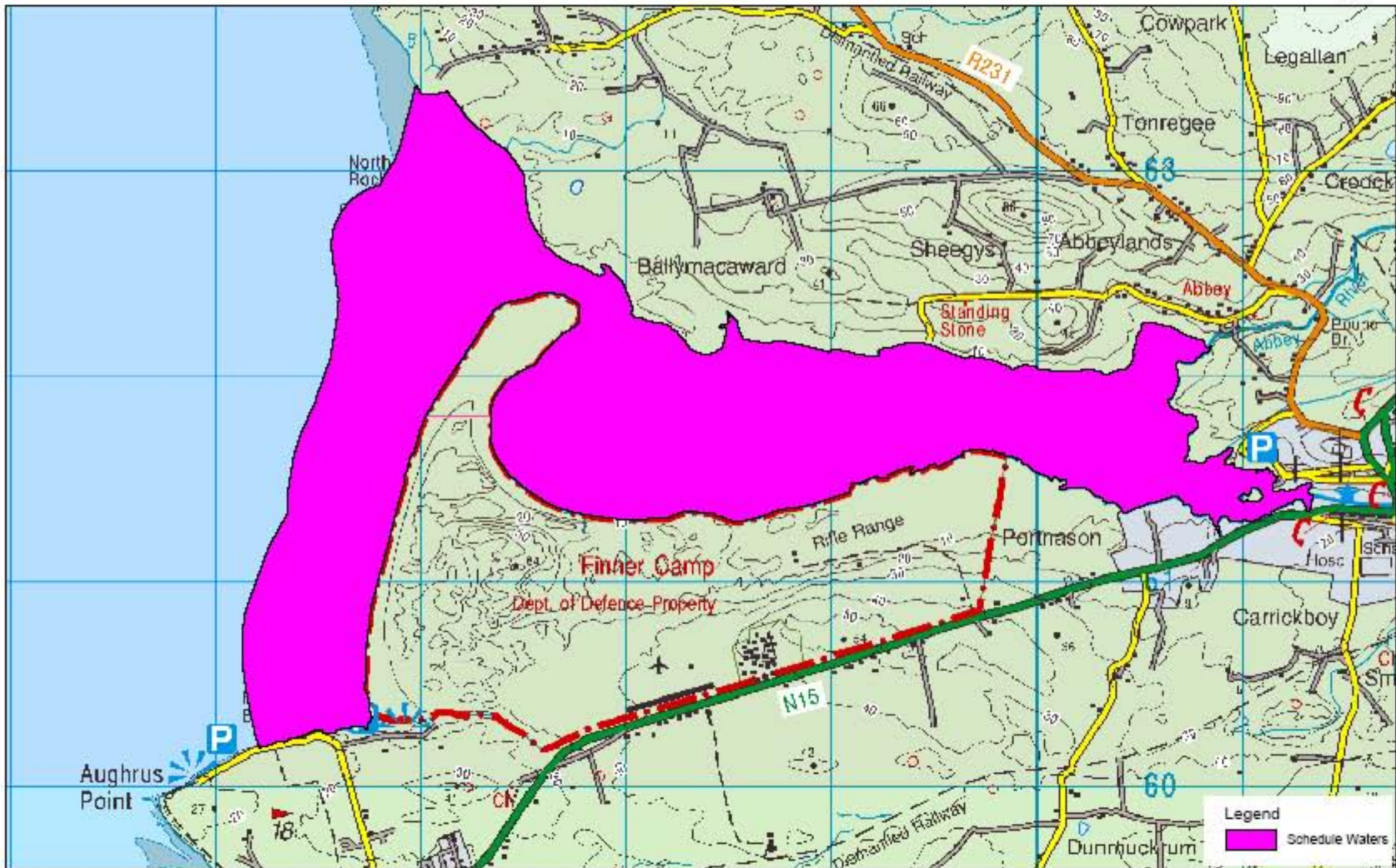


© Ordnance Survey Ireland. All rights reserved. Licence Number 2003/07 CCMA/Donagall County Council
 This map is provided for the purpose of information only and no other use of this map may be made
 without the licence of the copyright holder.



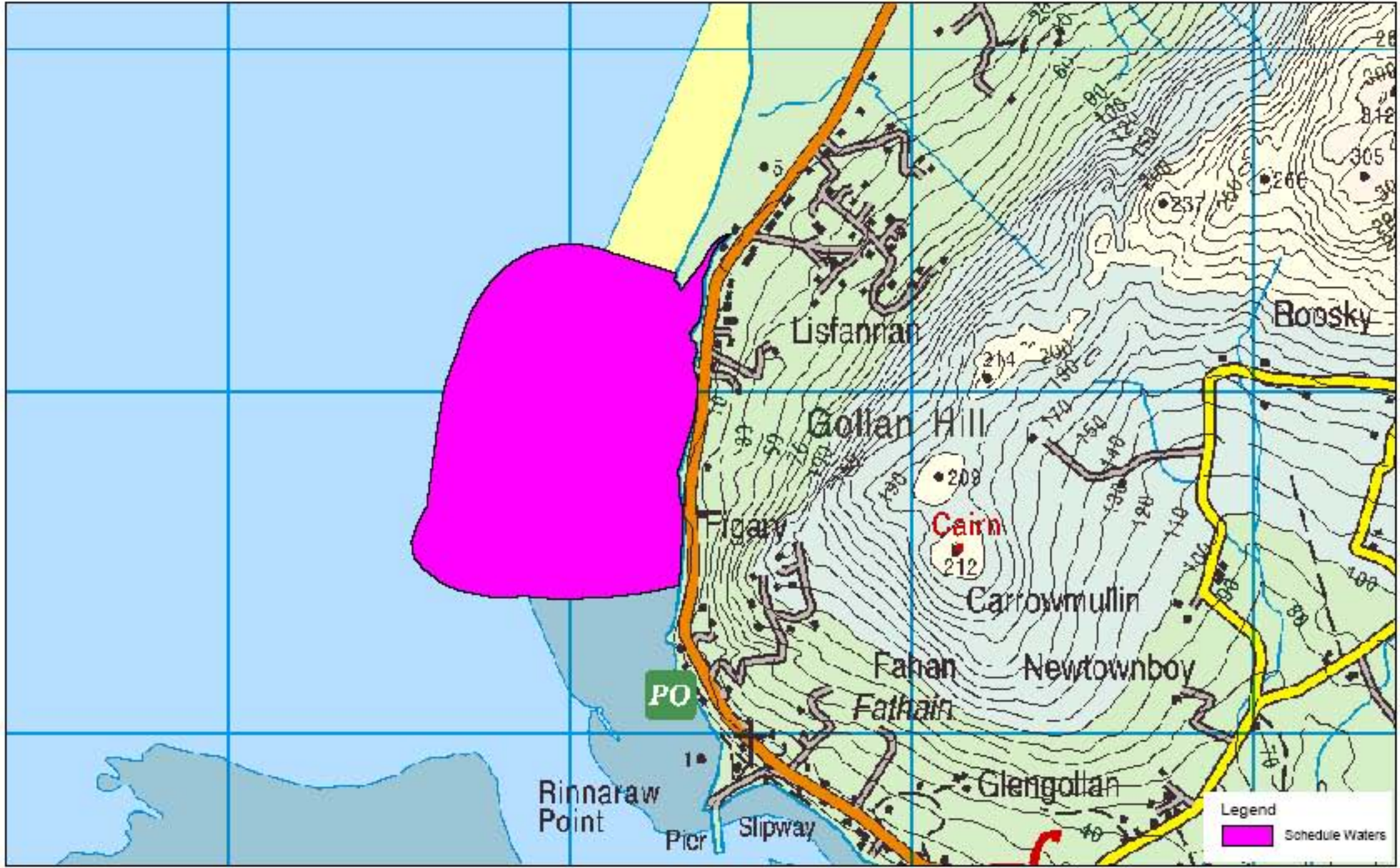


8. Tullan Strand and Erne Estuary





9. Lisfannon

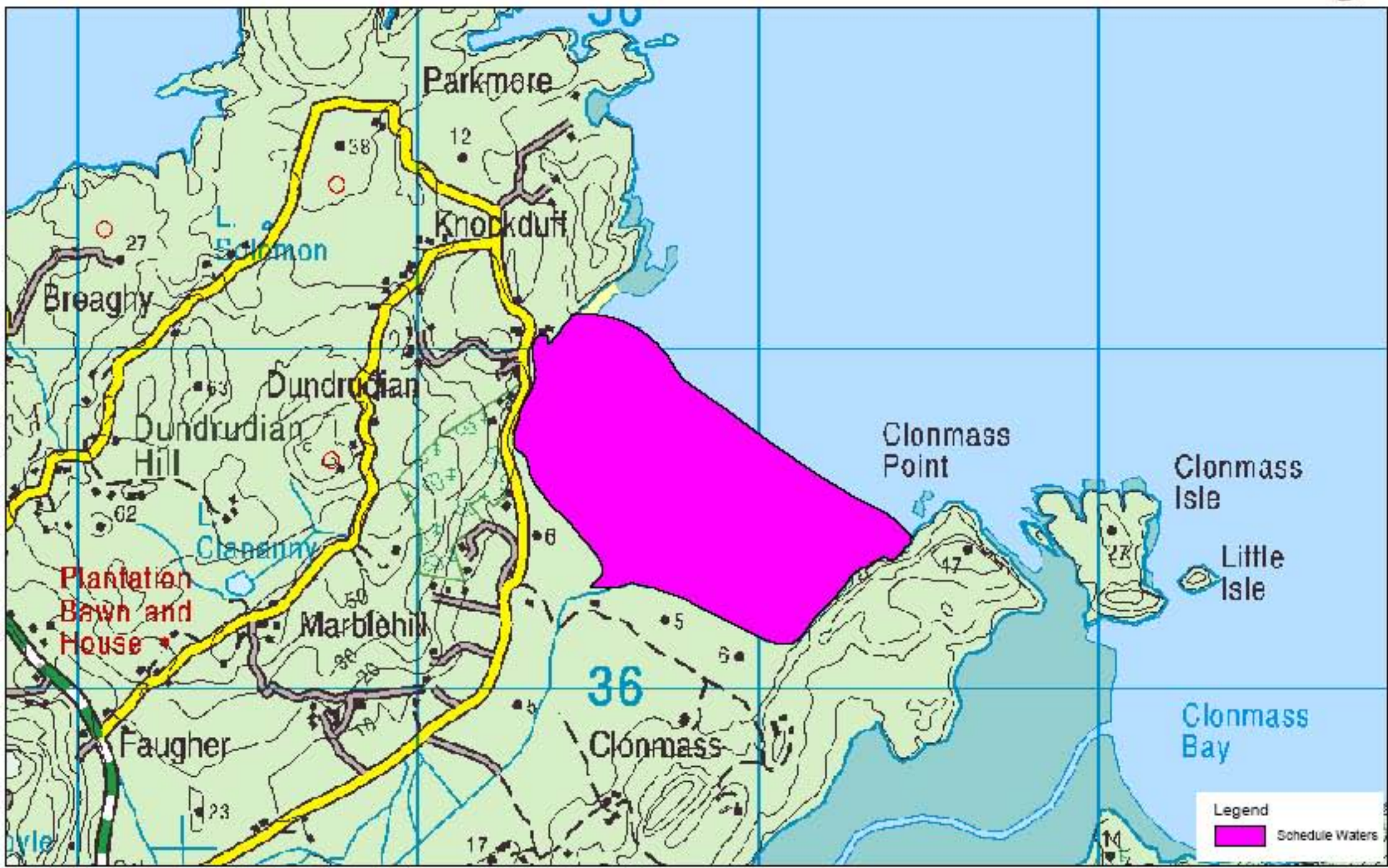


© Ordnance Survey Ireland. All rights reserved. Licence Number 2003/07 CCMA/ Donegal County Council
This map is provided for the purpose of information only and no other use of this map may be made without the licence of the copyright holder.





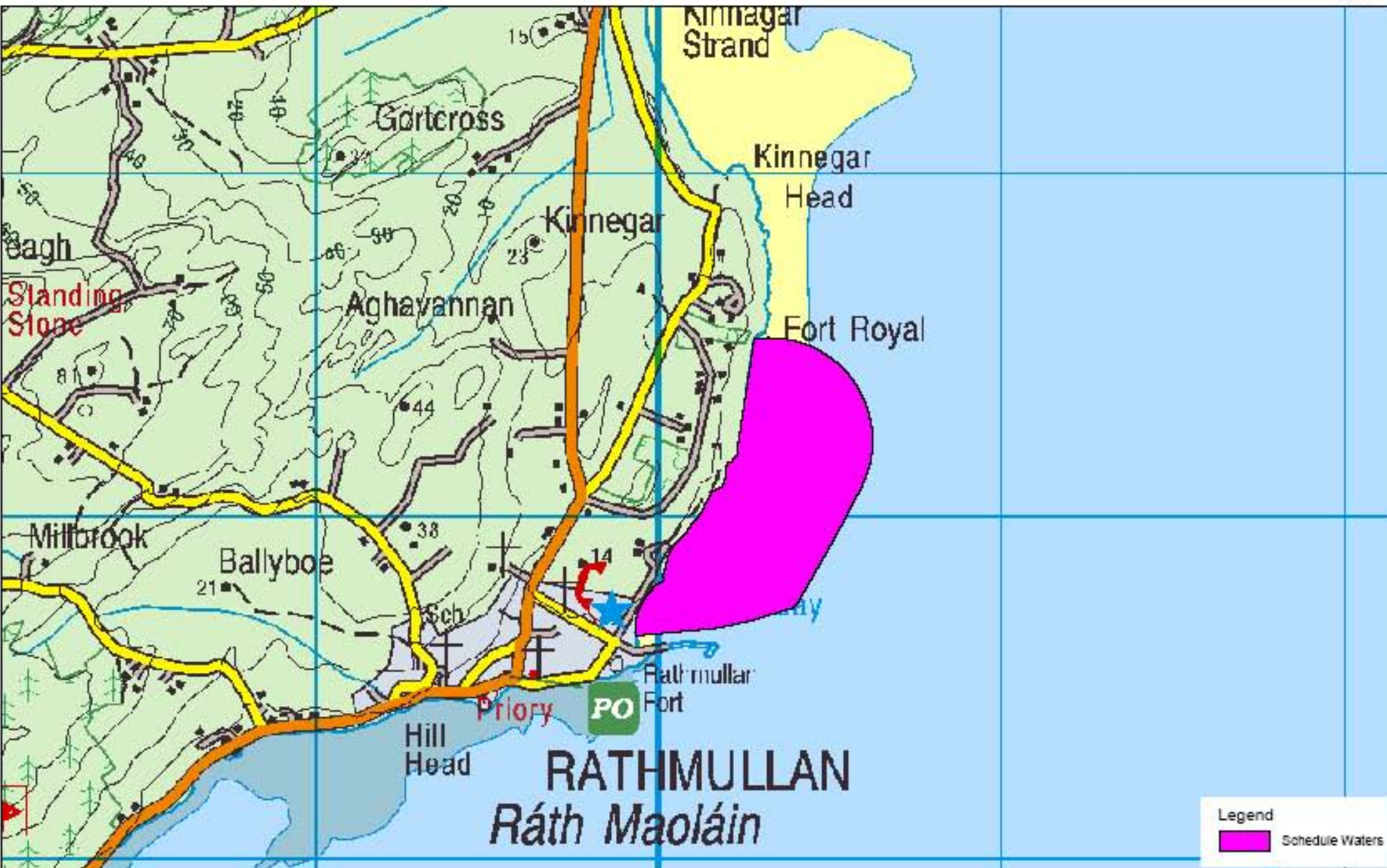
10. Marble Hill Strand



© Ordnance Survey Ireland. All rights reserved. Licence Number 2003/07 CCMA/Donagall County Council
 This map is provided for the purpose of information only and no other use of this map may be made
 without the licence of the copyright holder.

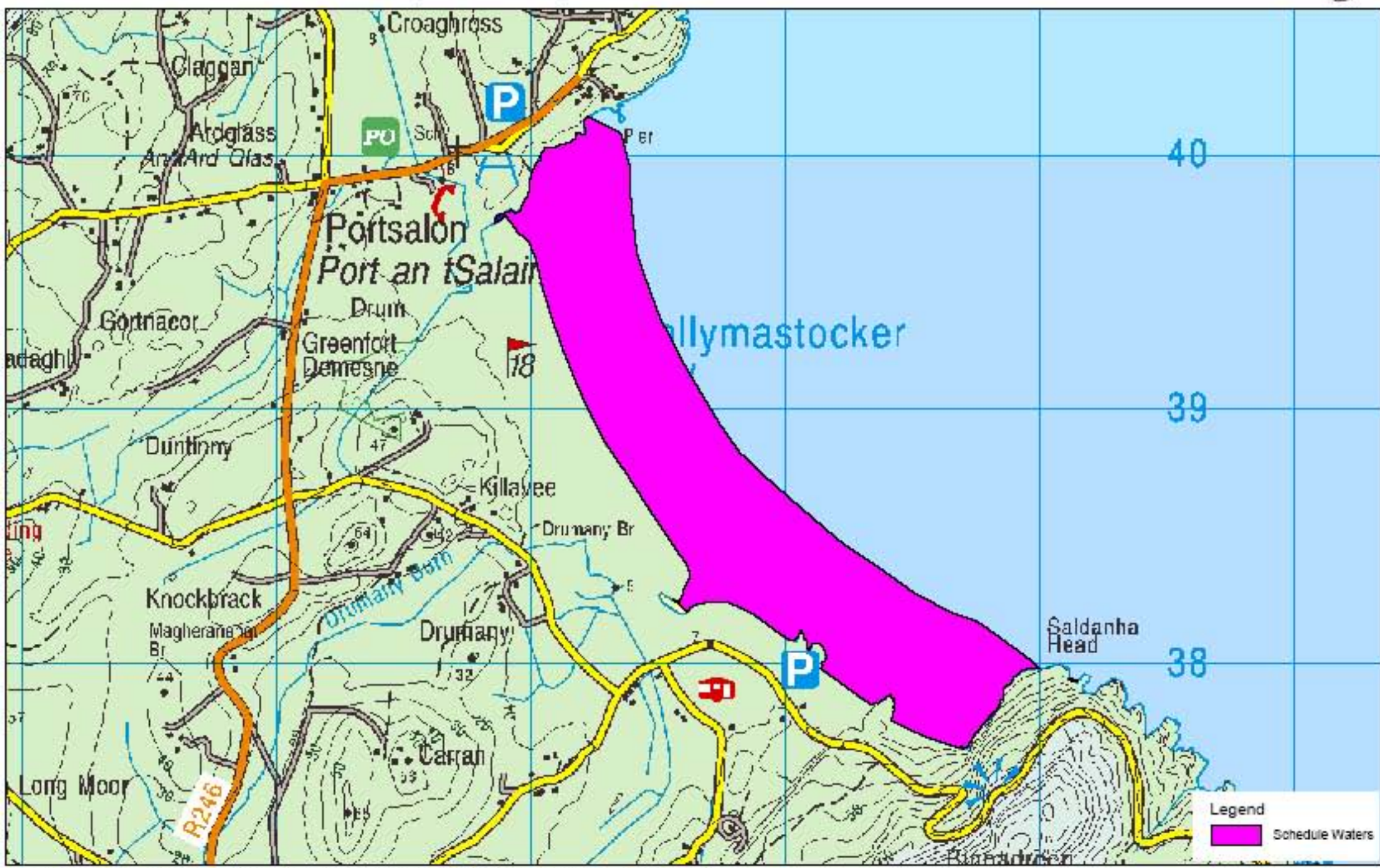


11. Rathmullan





12. Warden, Stocker Strand (Portsalon)

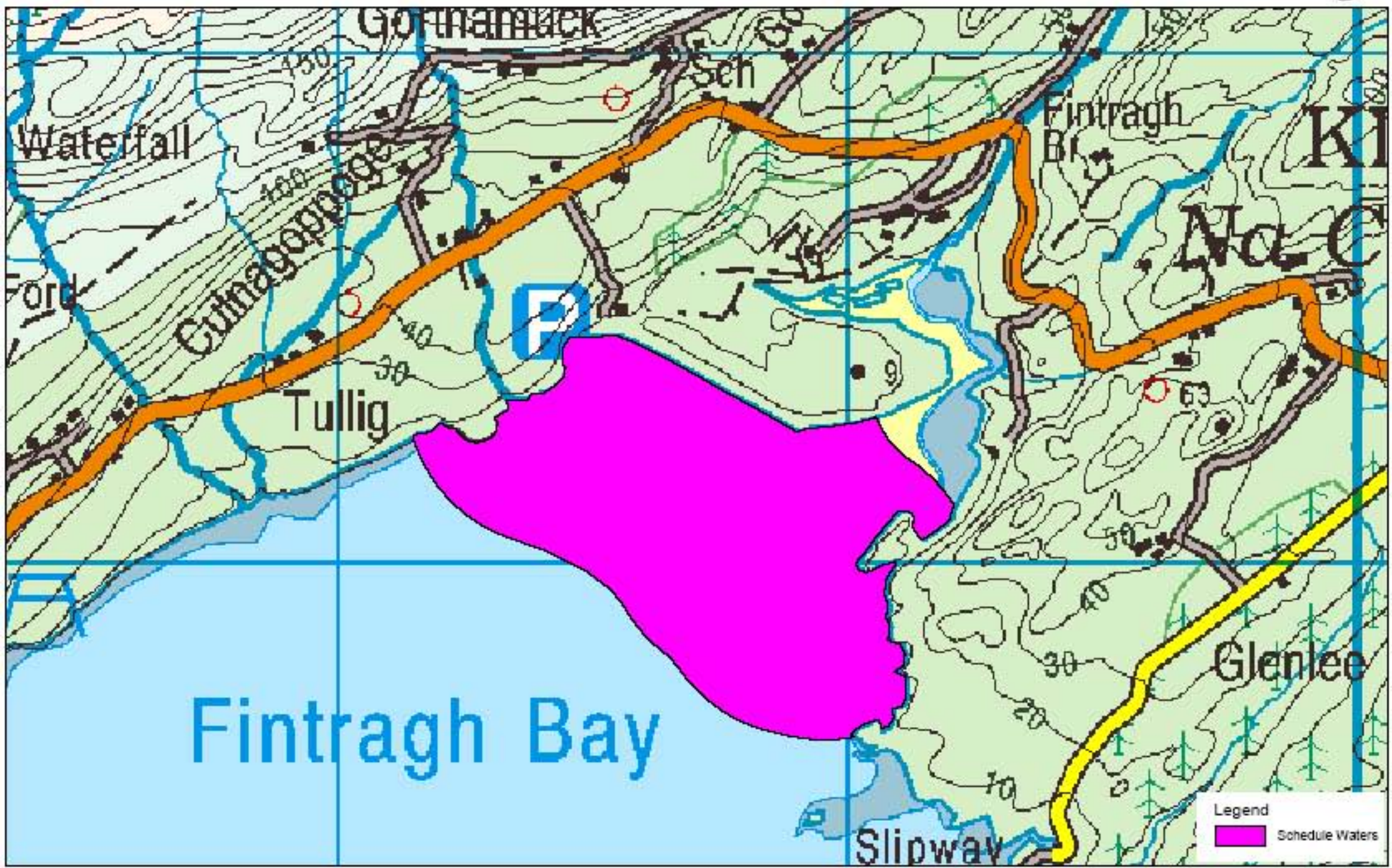


© Ordnance Survey Ireland. All rights reserved. Licence Number 2003/07 CCMA/Donagel County Council
This map is provided for the purpose of information only and no other use of this map may be made
without the licence of the copyright holder.





13. Fintra



© Ordnance Survey Ireland. All rights reserved. Licence Number 2003/07 CCMA/Donegal County Council
 This map is provided for the purpose of information only and no other use of this map may be made
 without the licence of the copyright holder.





14. Rossnowlagh

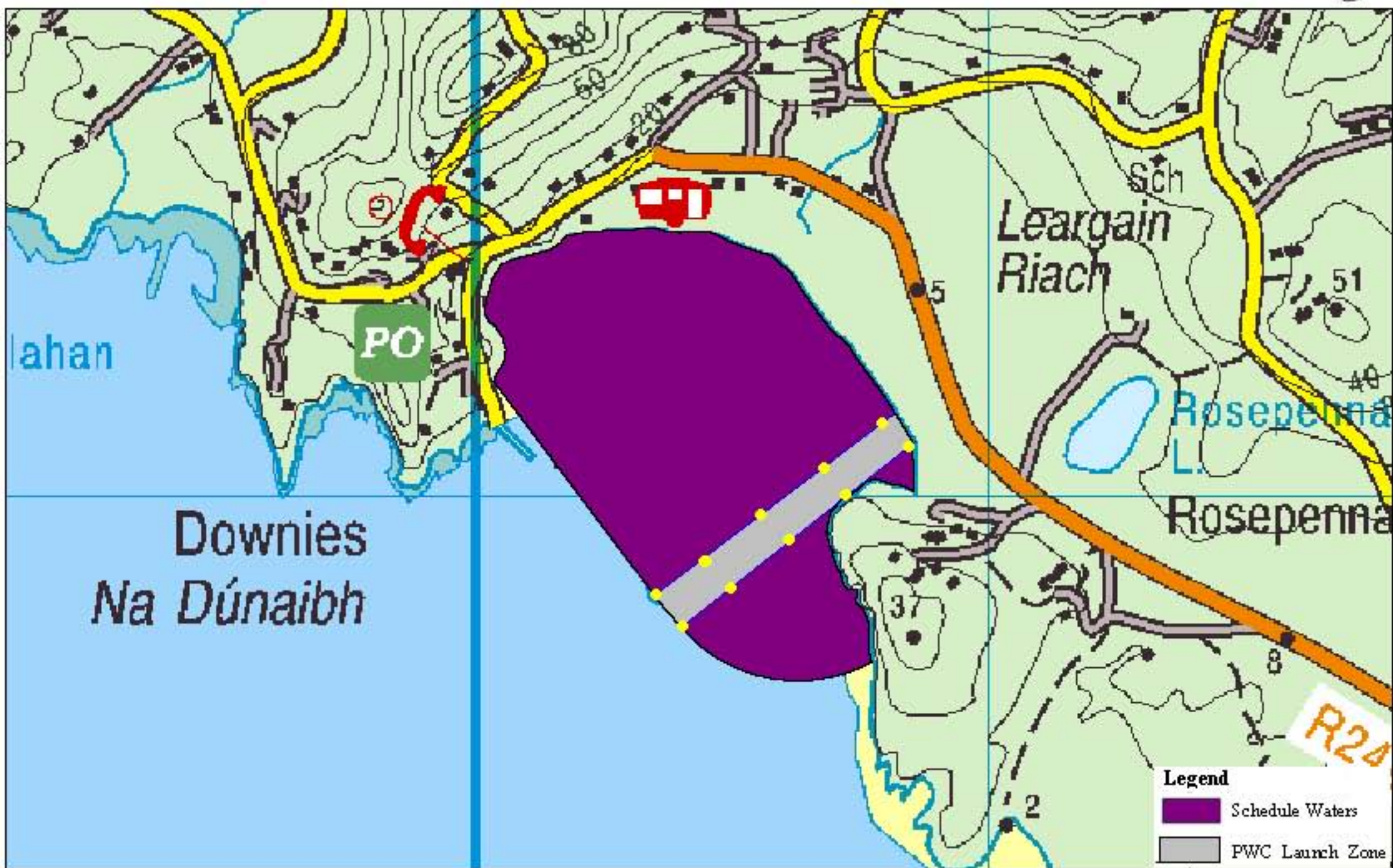


Legend
 Schedule Waters





15. Tra Beg, Downings



© Ordnance Survey Ireland. All rights reserved. Licence Number 2003/07 CCMA/Downing County Council
 This map is provided for the purpose of information only and no other use of this map may be made
 without the licence of the copyright holder.

